





# OLD TOWN OVERLAY DISTRICT

July 2015

## Legend

-  Old Town Overlay District
-  Railroad
-  Stream or River

\*\*\*  
 Cartographic Data For  
 General Planning Purposes Only  
 \*\*\*



1 inch = 600 feet

Coordinate System:  
 Texas State Plane/Central Zone/NAD 83/Feet

Map maintained by:  
 City of Georgetown, Texas  
 Planning and Development Services Division  
 300 Industrial Avenue  
 P.O. Box 1458  
 Georgetown, Texas 78627  
 Phone: 930-3575

